

Sixth Grade Summer Work – Spanish


Greetings, and welcome to the sixth grade! This year for your Spanish summer work, you will be looking at geography and flags.

Needed Materials
Coloring supplies, flash cards, glue, pen or pencil, scissors



First, complete the geography assignment included in the packet. On page 1, label the Spanish-Speaking countries on the map. Use the Spanish names for the countries. For example, The Dominican Republic is La República Dominicana in Spanish. On page 2, fill in the blanks with the countries' capitals, also in Spanish. Finally, complete the countries quiz on page 3.

Then, on the Spanish Speaking Flags worksheet, color the flags using the color-by-numbers chart on the page. Then, you will cut out the flags and the names of the countries. On an index card, glue the flag to one side of the card, and glue the name to the other side. Put your flag flash cards in a sandwich bag.

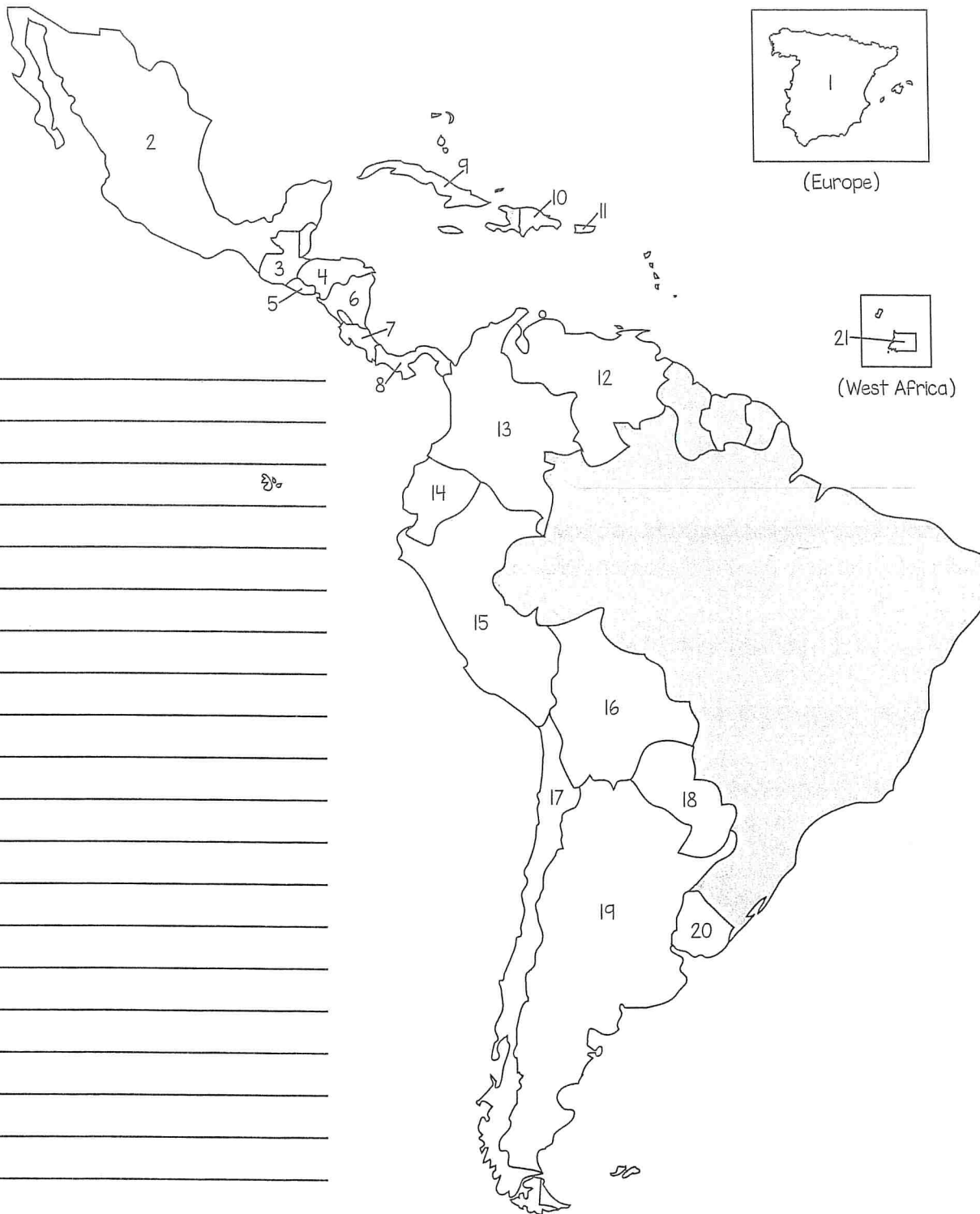


MLI.CCC1 The students use information acquired in the study of the target language and information acquired in other subject areas to reinforce one another. The students:

A. Demonstrate knowledge of geographical locations and identify major countries, cities, and geographical features of the places where the target language is spoken.

Map Labeling: Spanish-Speaking Countries

Label the 21 Spanish-speaking countries in Spanish.

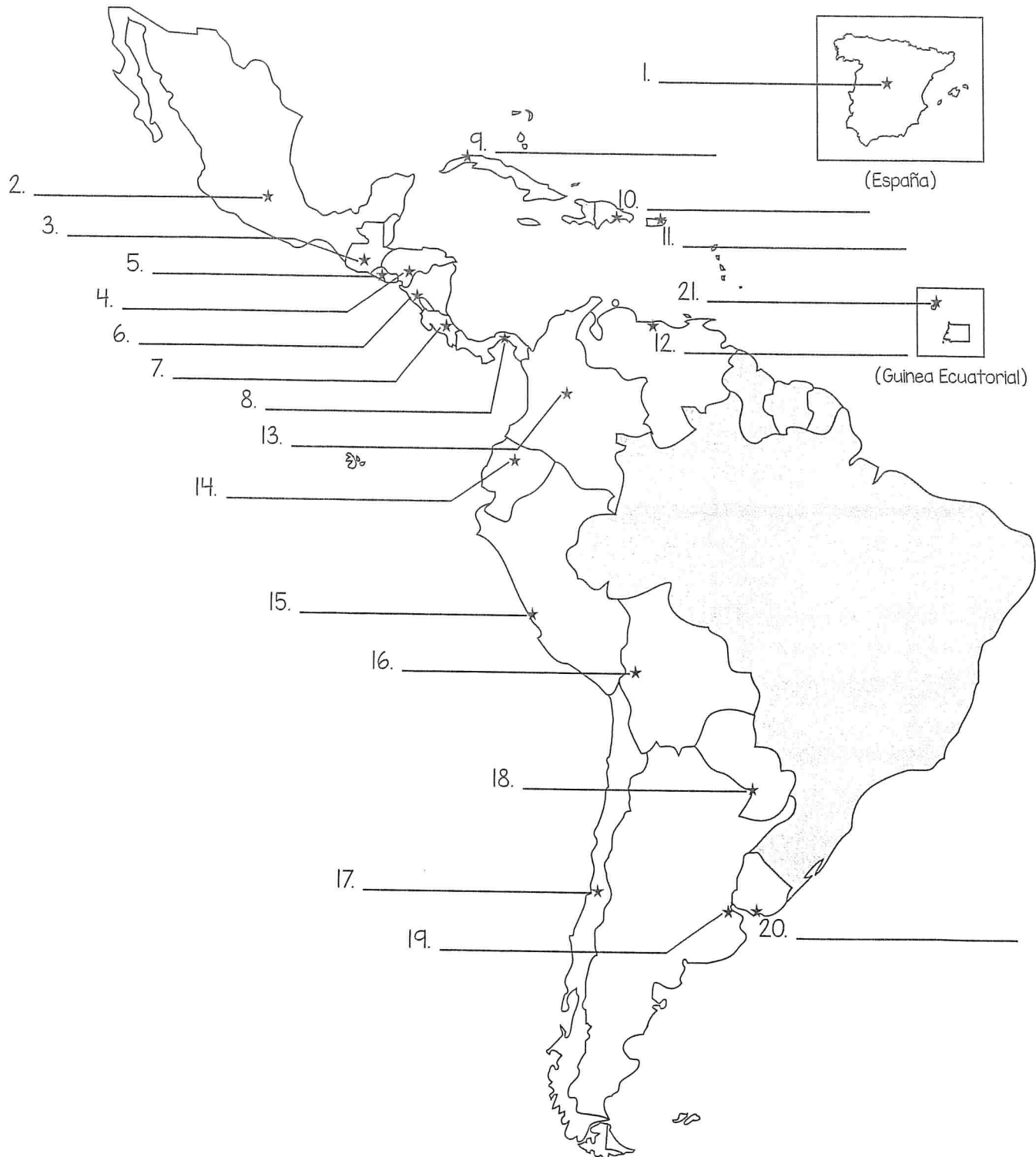


1. _____
2. _____
3. _____
4. _____
5. _____
6. _____
7. _____
8. _____
9. _____
10. _____
11. _____
12. _____
13. _____
14. _____
15. _____
16. _____
17. _____
18. _____
19. _____
20. _____
21. _____

Name _____ Date _____

Map Labeling: Spanish-Speaking Capitals

Label the 21 Spanish-speaking capitals in Spanish.



Matching Quiz: Spanish-Speaking Countries

Identify the following countries by writing its corresponding letter in the space provided.



The map shows the following letter placements:

- A: Spain (Europe)
- B: Mexico
- C: Guatemala
- D: El Salvador
- E: Honduras
- F: Nicaragua
- G: Costa Rica
- H: Panama
- I: Cuba
- J: Puerto Rico
- K: Dominican Republic
- L: Venezuela
- M: Colombia
- N: Ecuador
- O: Peru
- P: Brazil
- Q: Paraguay
- R: Uruguay
- S: Argentina
- T: Chile
- U: A country in West Africa (Guinea Ecuatorial)


Legend:

- _____ 1. Argentina
- _____ 2. Bolivia
- _____ 3. Chile
- _____ 4. Colombia
- _____ 5. Costa Rica
- _____ 6. Cuba
- _____ 7. Ecuador
- _____ 8. El Salvador
- _____ 9. España
- _____ 10. Guatemala
- _____ 11. Guinea Ecuatorial
- _____ 12. Honduras
- _____ 13. La República Dominicana
- _____ 14. México
- _____ 15. Nicaragua
- _____ 16. Panamá
- _____ 17. Paraguay
- _____ 18. Perú
- _____ 19. Puerto Rico
- _____ 20. Uruguay
- _____ 21. Venezuela

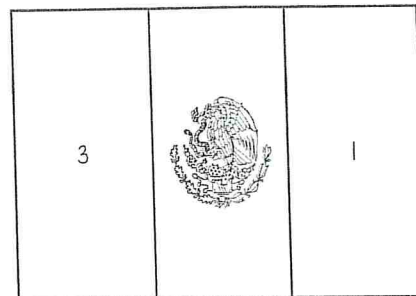
Name _____ Date _____

Spanish Speaking Flags

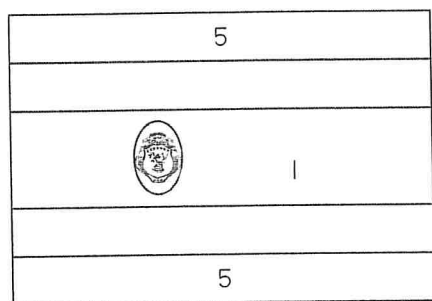
1 = rojo
2 = amarillo
3 = verde
4 = azul cielo
5 = azul




España




México



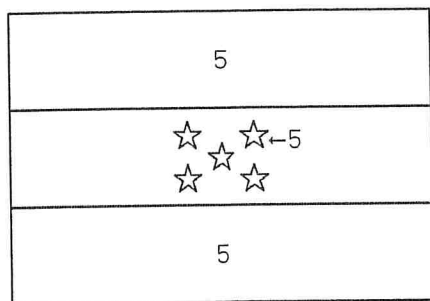
Costa Rica



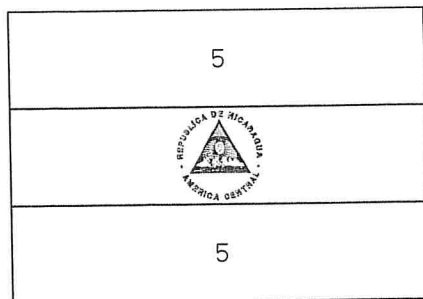
El Salvador



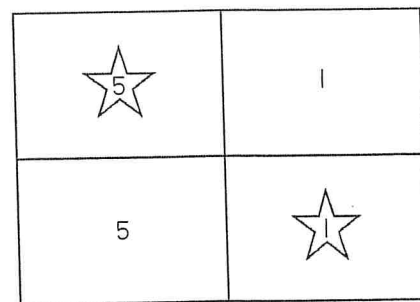
Guatemala



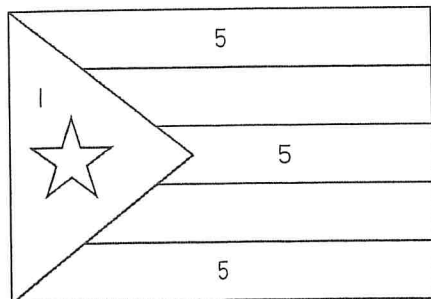
Honduras



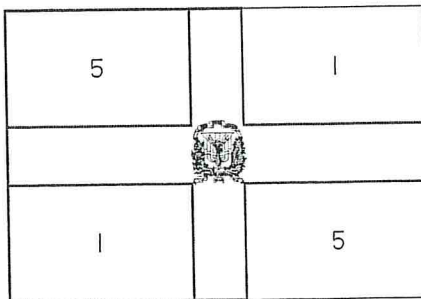
Nicaragua



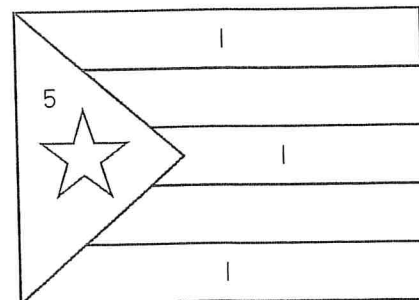
Panamá



Cuba

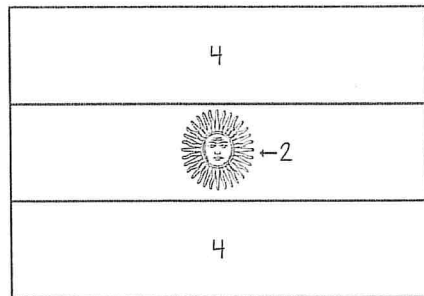


La República Dominicana

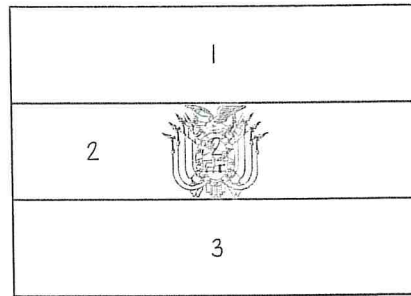


Puerto Rico


Spanish Speaking Flags



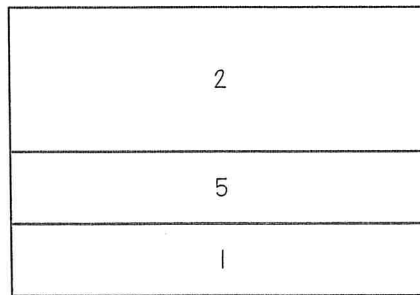
Argentina



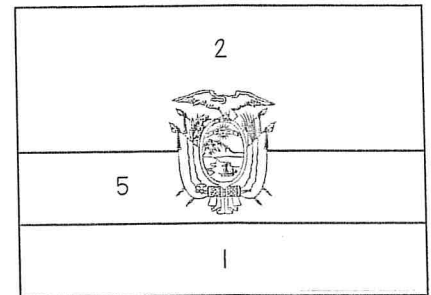
Bolivia



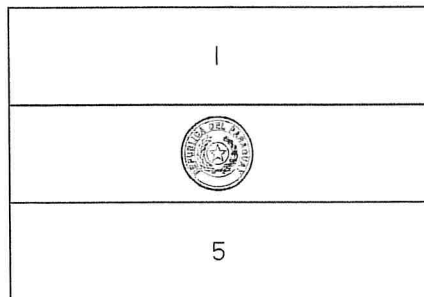
Chile




Colombia




Ecuador



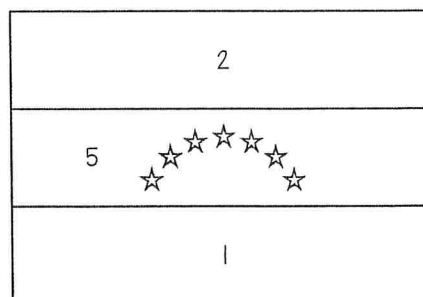
Paraguay



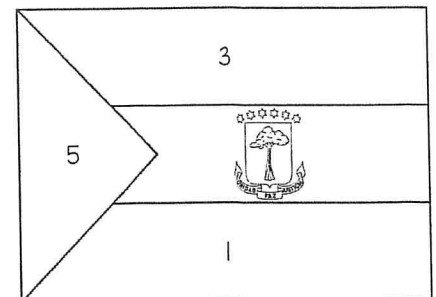
Perú



Uruguay



Venezuela



Guinea Ecuatorial